



Liverpool Local Environmental Plan 2008

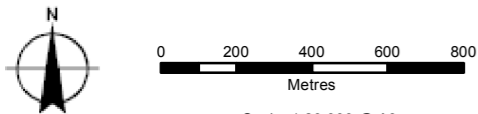
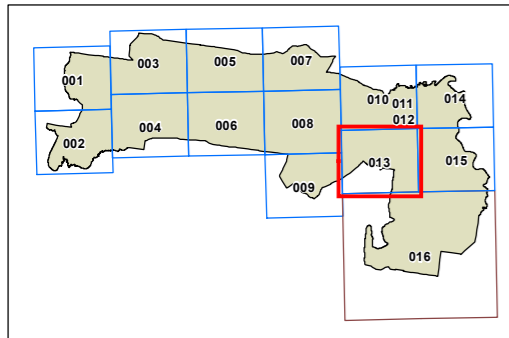
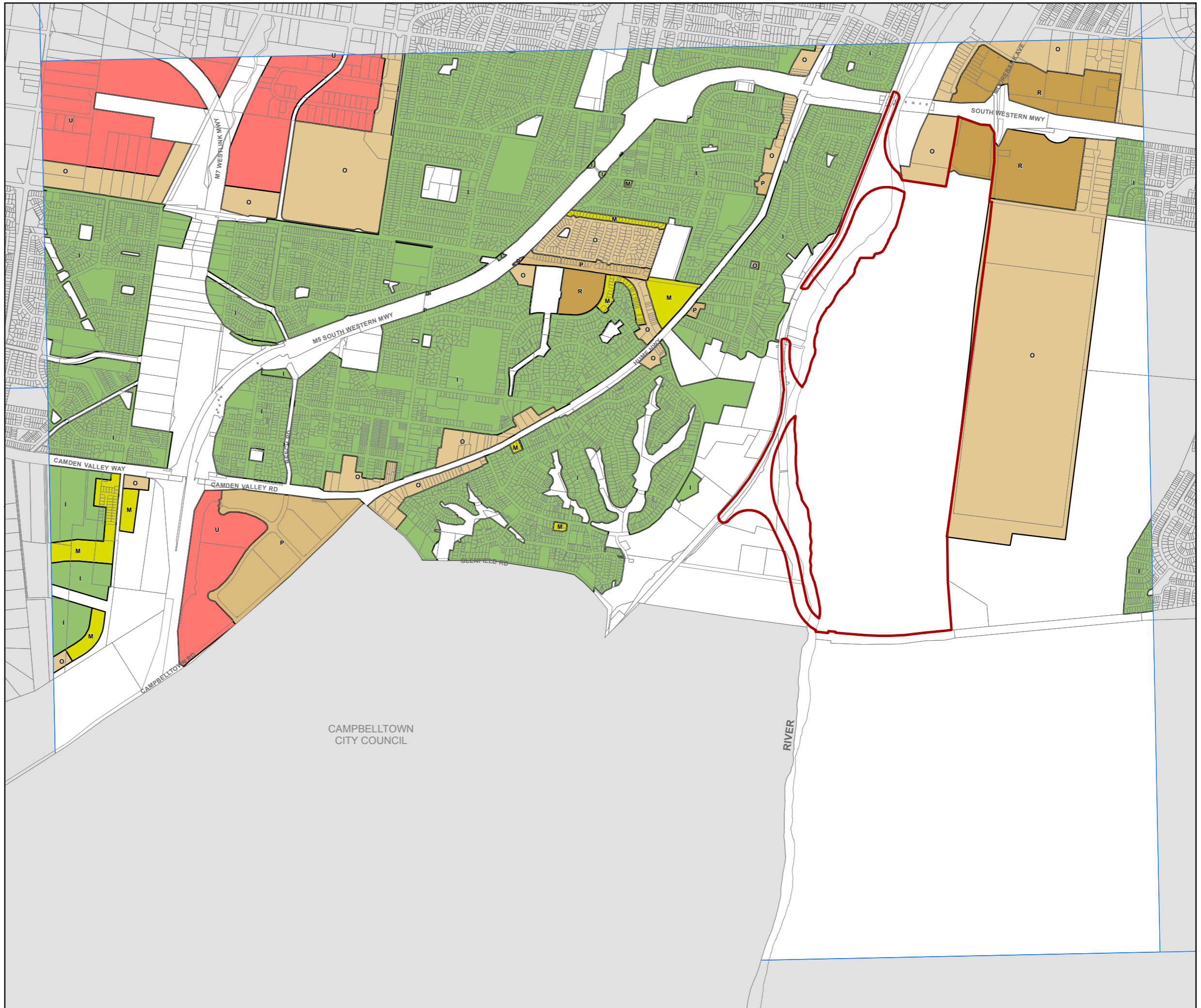
Height of buildings map - sheet HOB-013

Maximum Building Height (m)

- I 8.5
- M 12
- O 15
- P 18
- R 21
- S 24
- T 28
- U 30
- V 35
- X 45
- AB 80
- AC 100

Moorebank Intermodal Terminal project site boundary

Cadastre
Cadastre 01/05/14 © Land and Property Information



Projection: GDA 1994
MGA Zone 56
Map identification number:
4900_COM_HOB_013_020_20140820